

7583

WAVERLEY BOROUGH COUNCIL

(AS AMENDED)

TOWN AND COUNTRY PLANNING GENERAL DEVELOPMENT ORDERS 1977 TO 1983

WHEREAS the Waverley Borough Council (hereinafter called 'the Council') being the appropriate local planning authority within the meaning of Article 4 of the Town and Country Planning General Development Order 1977 (as amended) are of the opinion that development of the description set out in Schedule I hereto should not be carried out ~~within the~~ on the land referred to in Schedule I hereto and shown outlined in red on the Plan annexed hereto ('the Plan') being land at Alfold in the <sup>said</sup> Council's area (hereinafter called 'the Land') <sup>unless permission</sup> ~~therefor is granted on application made under the Town and Country Planning General Development Order 1977 (as amended).~~ ~~Further of the opinion that development of the said description would constitute a threat to the amenities of their area.~~ ~~The Council are~~

NOW THEREFORE the Council in pursuance of the powers conferred upon them by the said Article 4 hereby direct that the permission granted by Article 3 of the Town and Country Planning General Development Order 1977 (as amended) ~~by the Town and Country Planning General Development (Amendment) Orders of 1981, 1983 and 1985~~ shall not apply to development on the <sup>said</sup> Land of the description set out ~~in~~ in Schedule I hereto.

Dated 28th November 1986

SCHEDULE I

1. The use of land (other than a building or the curtilage of a building) for any purpose or purposes except as a caravan site on not more than 28 days in total in any calendar year and the erection or placing of moveable structures on the land for the purposes of that use being development ~~comprised~~ within Class IV, ~~Para 2~~ referred to in the First Schedule to the said order and not being development comprised within any other Class in so far as it relates to the use of the land for clay pigeon shooting and artificial target shooting.

SCHEDULE II

In the parish of Alfold:-

Land forming part of Sydney Farm Rosemary Lane Alfold shown outlined in red on the Plan.

The Common Seal of Waverley Borough Council as hereunto affixed in the presence of:-


1564

~~Mayer~~/Member



Deputy/Borough Secretary

The Secretary of State for the Environment hereby approves the foregoing direction subject to the modifications shown in red ink thereon.



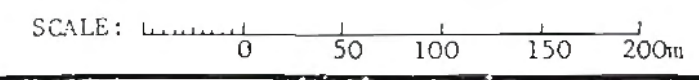
Signed by authority of the Secretary of State

An Assistant Secretary in the Department of the Environment

27 May 1987

ARTICLE 4 DIRECTION

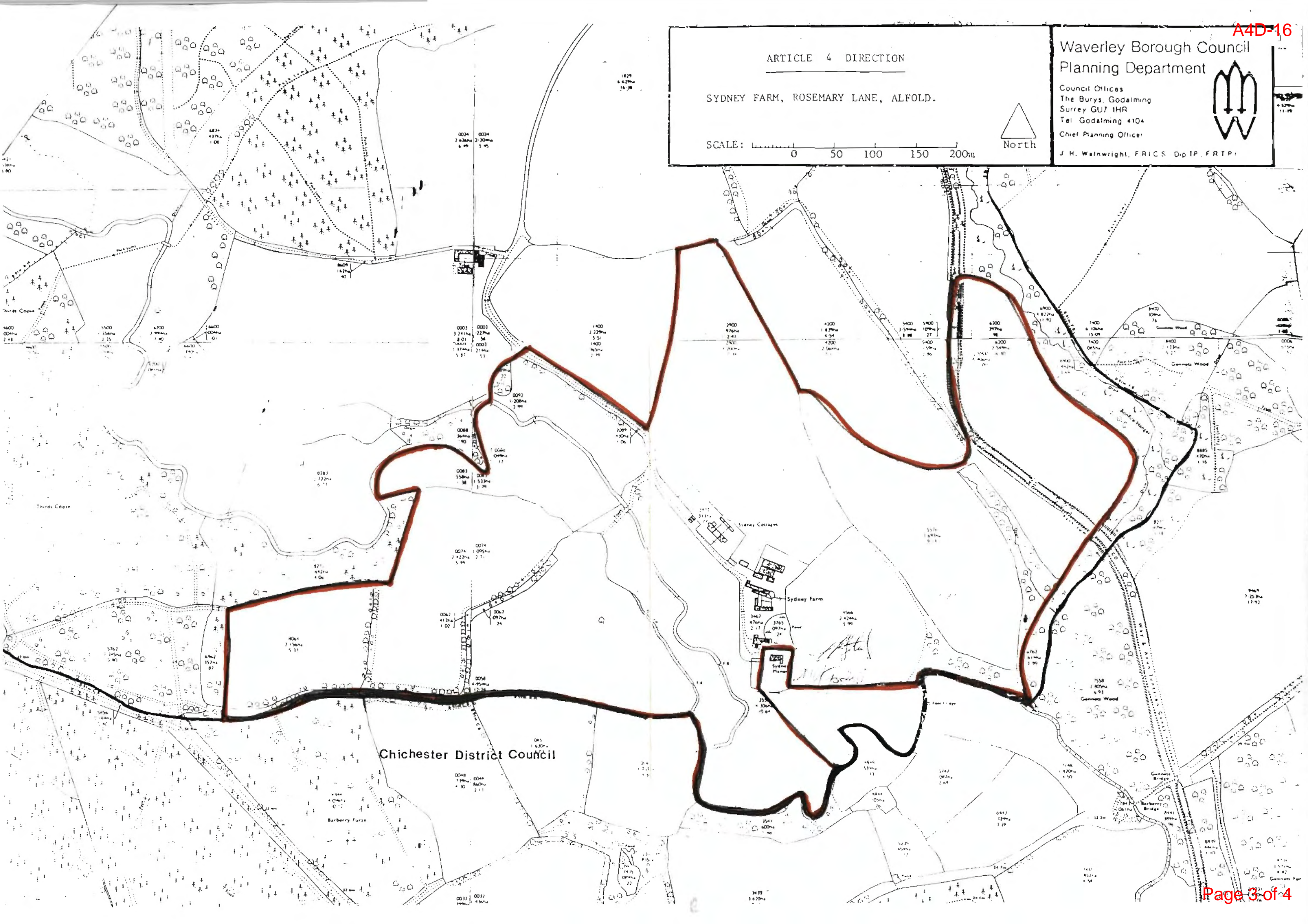
SYDNEY FARM, ROSEMARY LANE, ALFOLD.



Waverley Borough Council  
 Planning Department

Council Offices  
 The Bury, Godalming  
 Surrey GU7 1HR  
 Tel Godalming 4104  
 Chief Planning Officer

J. H. Walwright, FRICS, Dip TP, FRTP



Chichester District Council

WAVERLEY BOROUGH COUNCIL

MEMORANDUM

From: Borough Secretary

Your Ref:

To: Borough Planning and Development  
Manager


Our Ref: CFD/SMG

c.c. ~~X~~ Local Land Charges Section ~~X~~

Date: 10th June 1987

ARTICLE 4 DIRECTION  
SYDNEY FARM, ALFOLD

I am pleased to inform you that the Secretary of State has confirmed the above-mentioned Direction. A copy of the confirmed Direction is annexed hereto. The modifications to the Direction do not affect the effect of the Direction.

  
Borough Secretary